Uttlesford Draft Local Plan Submission 2017
Ashdon (Church End) Inset Map

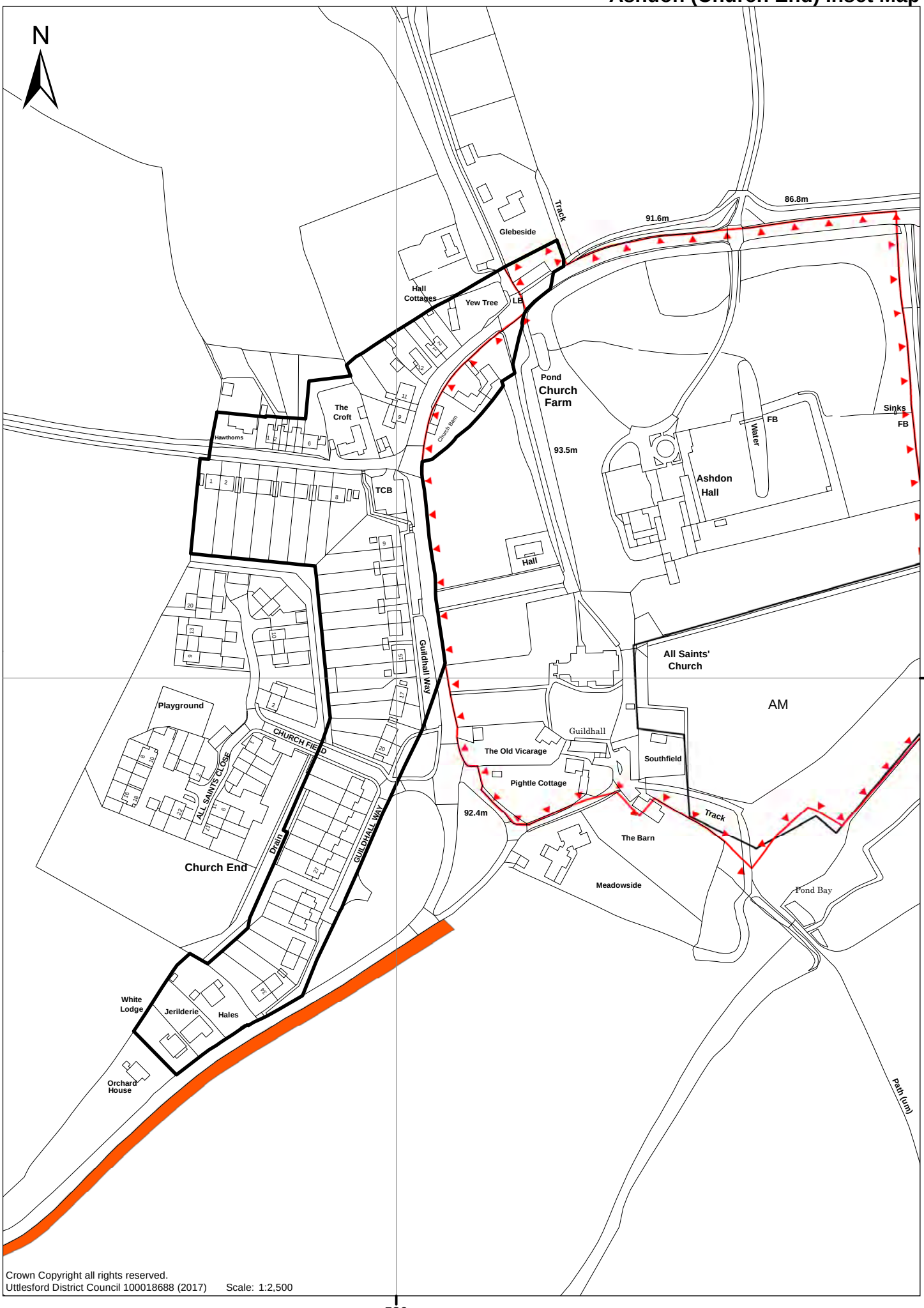

Crown Copyright all rights reserved.
Uttlesford District Council 100018688 (2017) Scale: 1:2,500

Uttlesford Draft Local Plan Submission 2017
Ashdon Inset Map

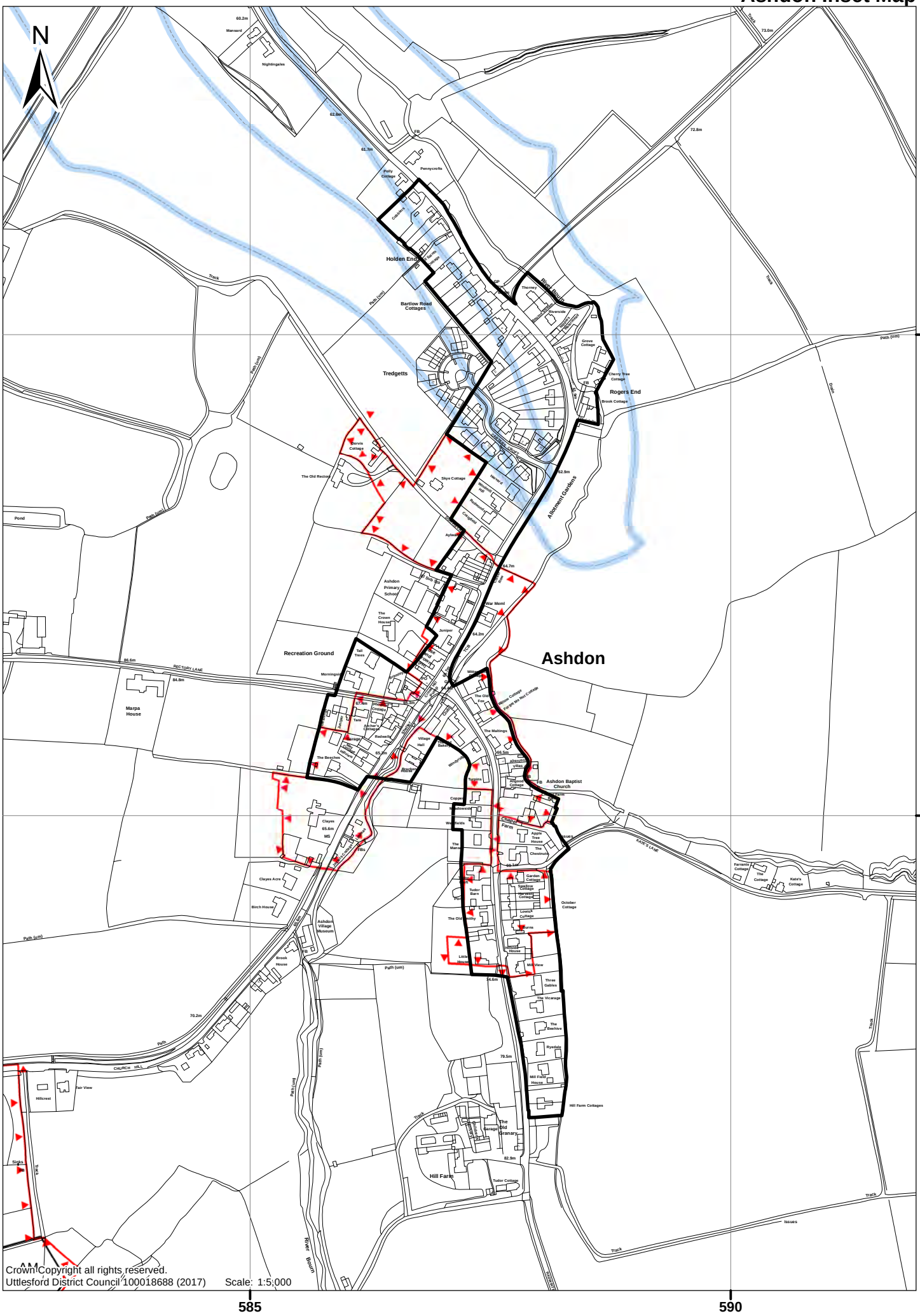

Crown Copyright all rights reserved.
Uttlesford District Council 100018688 (2017)

Scale: 1:5,000

Uttlesford Draft Local Plan Submission 2017
Birchanger & Parsonage Farm Inset Map

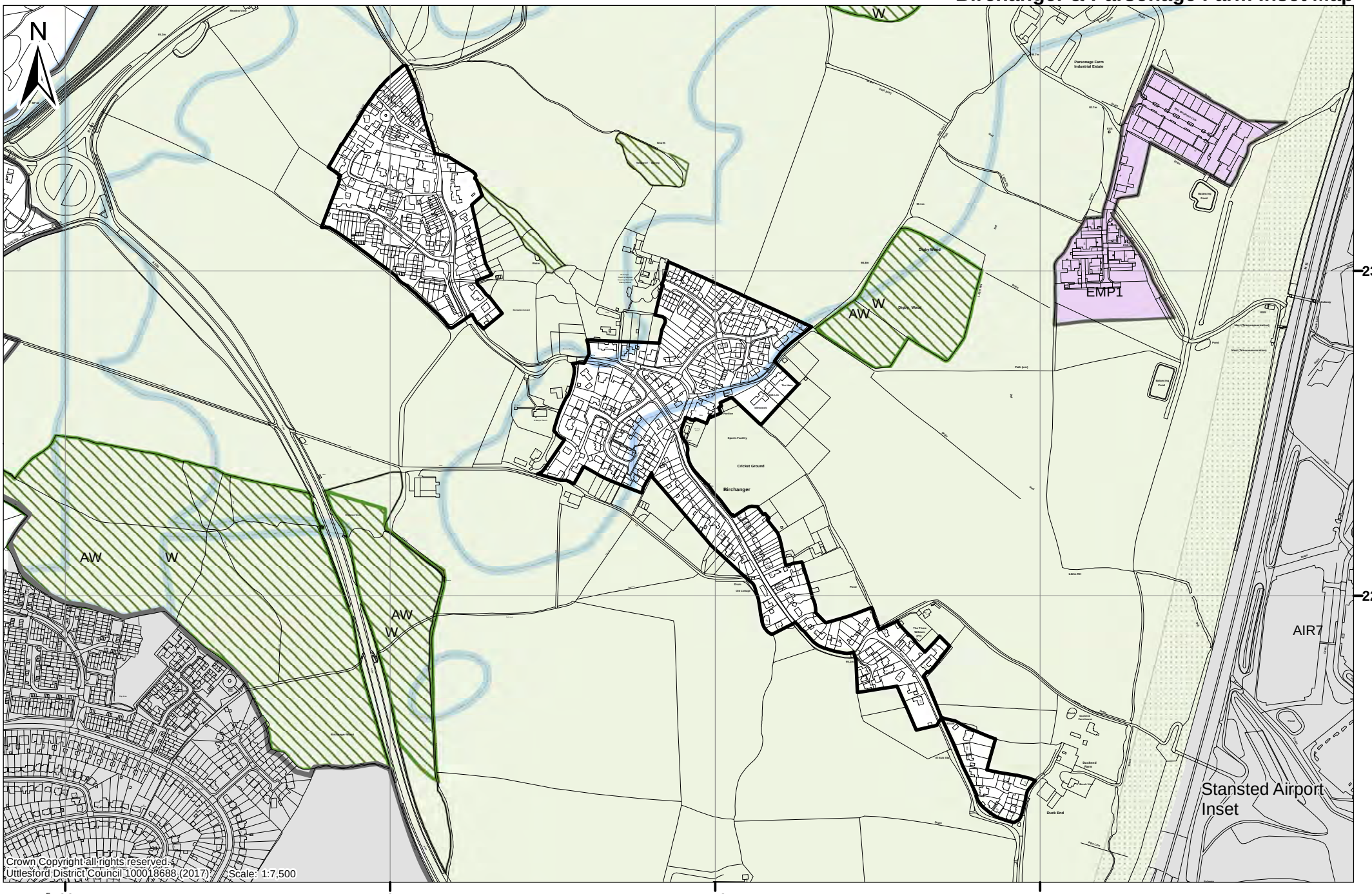

Crown Copyright all rights reserved.
Uttlesford District Council 100018688 (2017)
Scale: 1:7,500

Uttlesford Draft Local Plan Submission 2017
Chrishall Inset Map

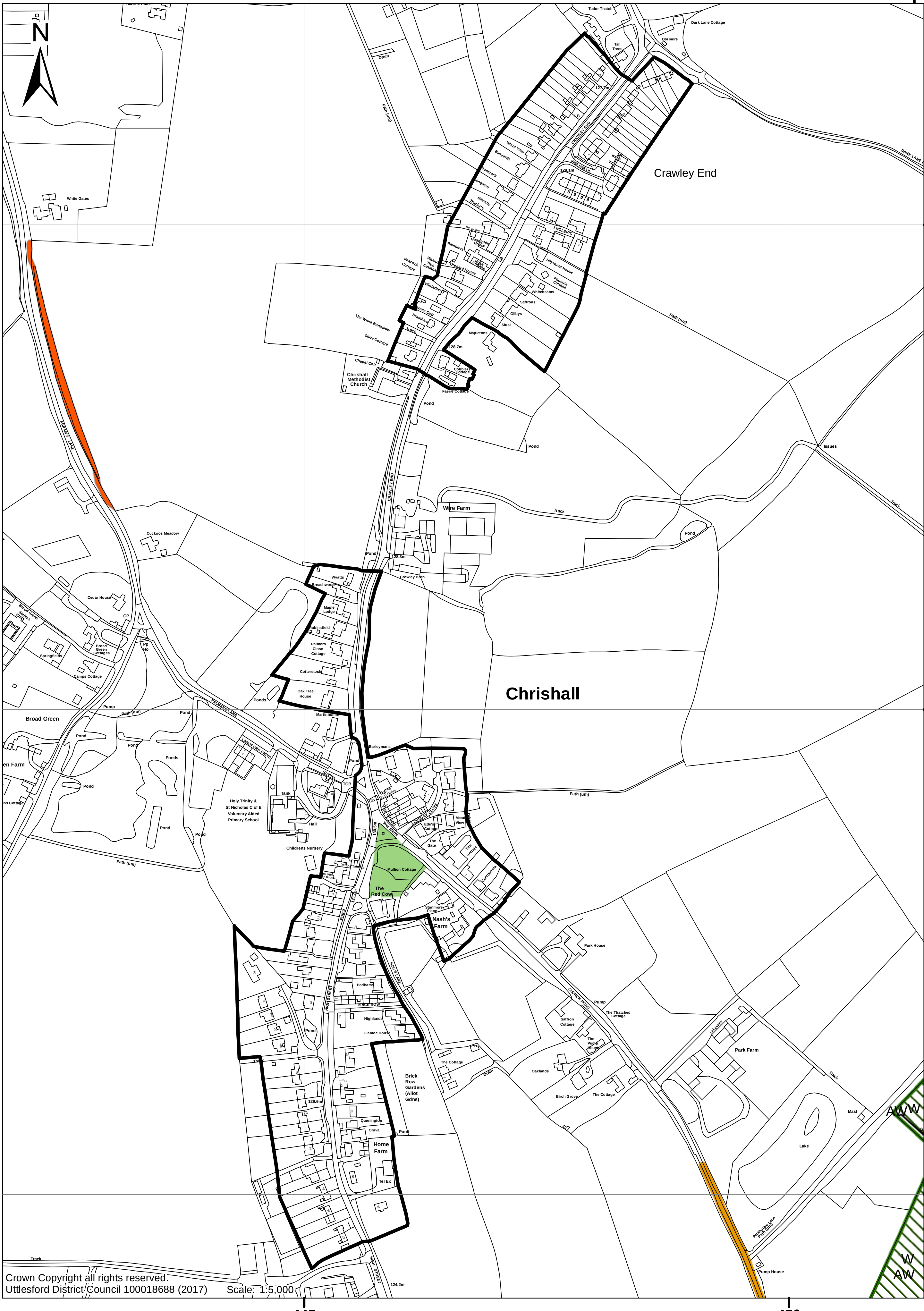

Crown Copyright all rights reserved.
Uttlesford District Council 100018688 (2017) Scale: 1:5,000

Uttlesford Draft Local Plan Submission 2017
Clavering (Hill Green) Inset Map

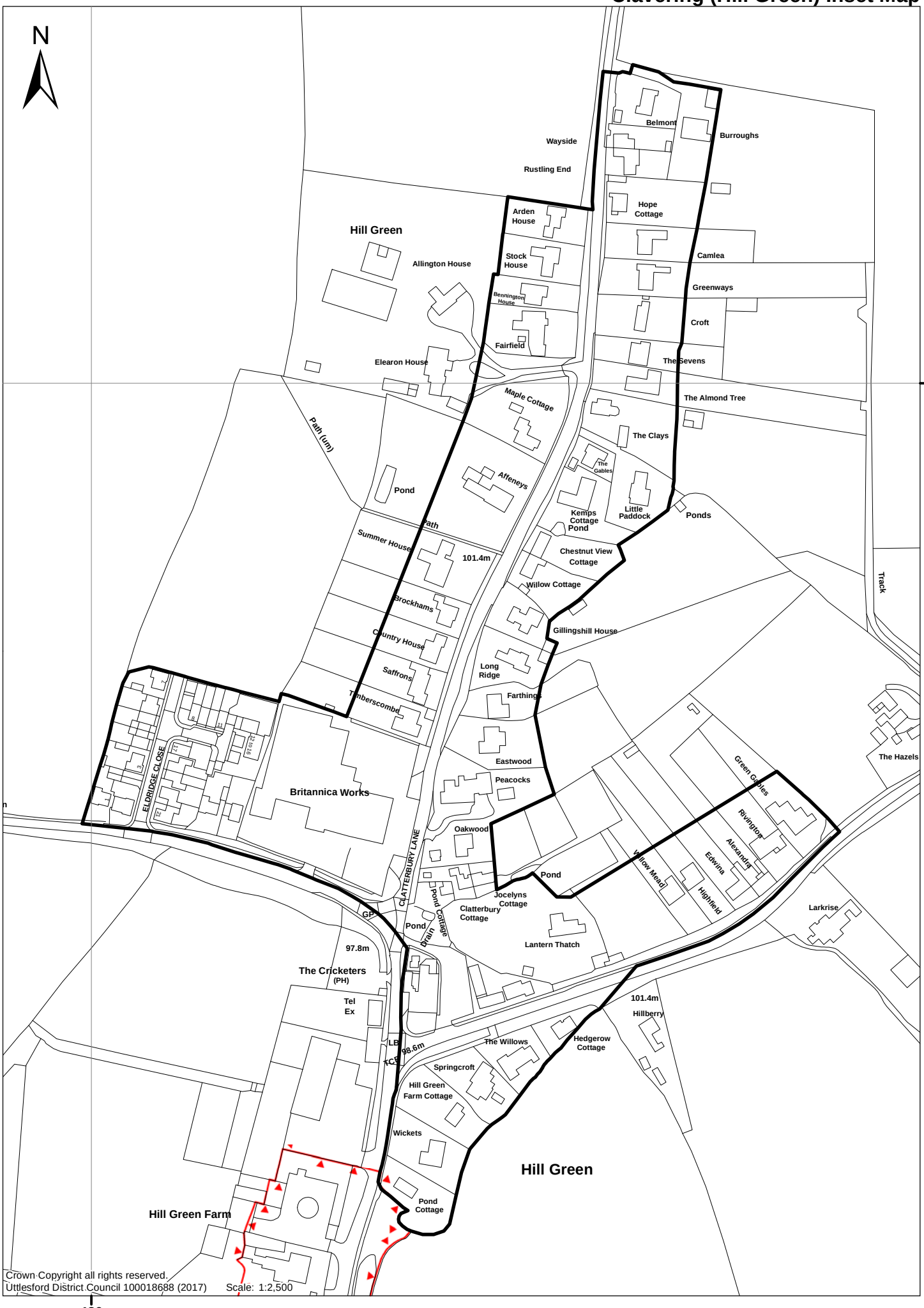

Crown Copyright all rights reserved.
Uttlesford District Council 100018688 (2017)
Scale: 1:2,500

Uttlesford Draft Local Plan Submission 2017
Clavering Inset Map

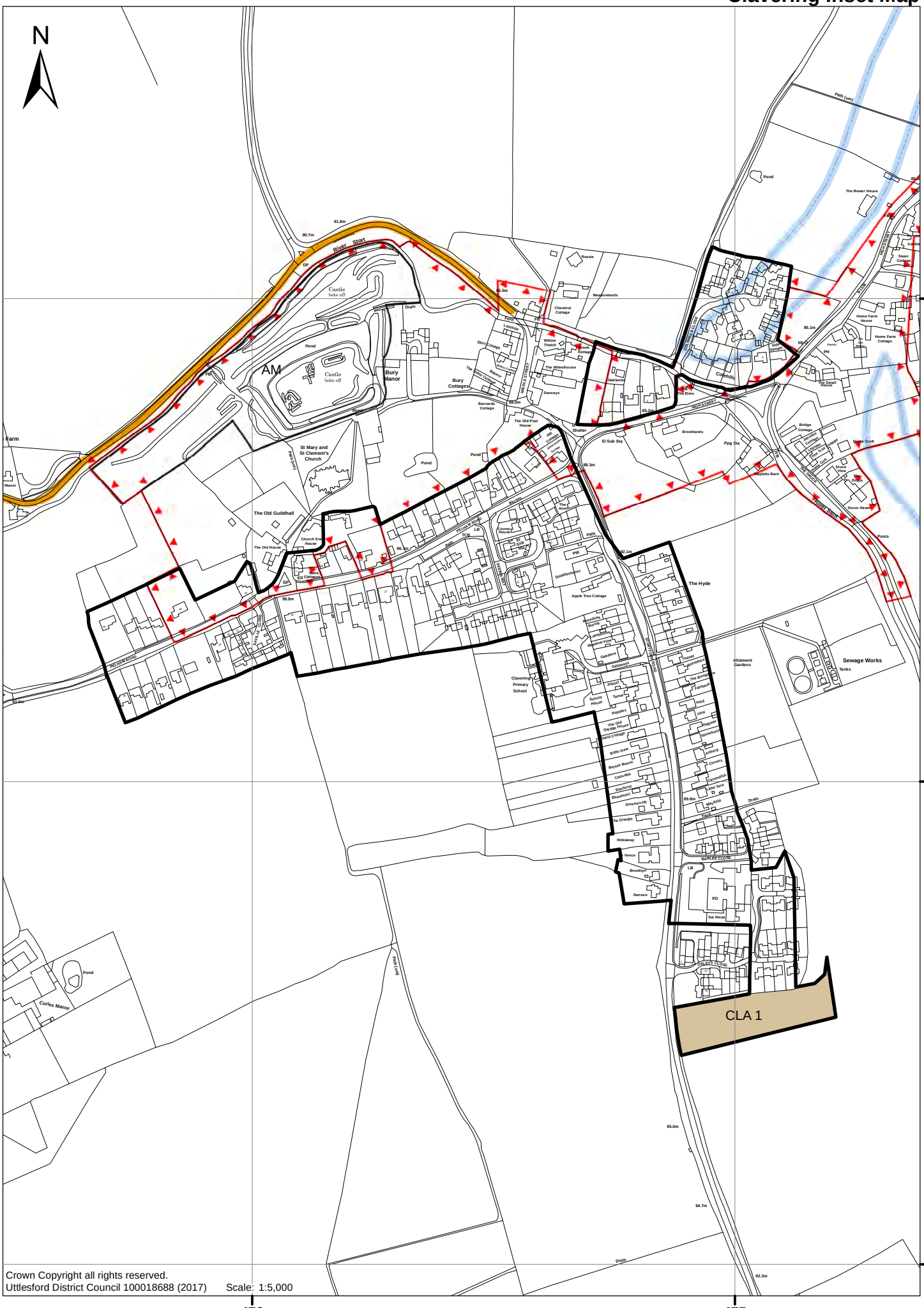

Crown Copyright all rights reserved.
Uttlesford District Council 100018688 (2017) Scale: 1:5,000

Uttlesford Draft Local Plan Submission 2017
Debden Inset Map

Crown Copyright all rights reserved.
Uttlesford District Council 100018688 (2017)

Scale: 1:5,000

Uttlesford Draft Local Plan Submission 2017
Felsted (Causeway End) Inset Map

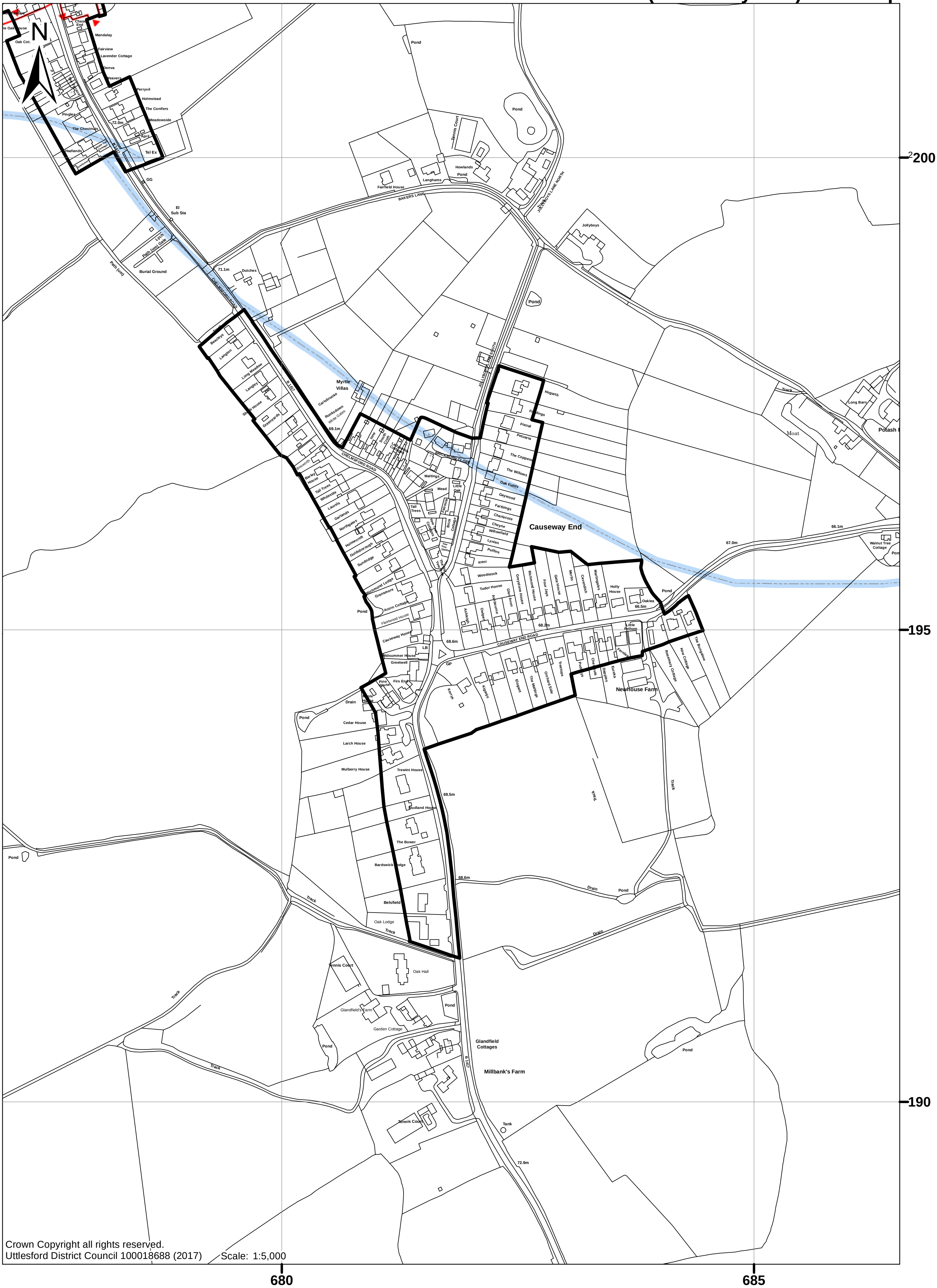

Crown Copyright all rights reserved.
Uttlesford District Council 100018688 (2017)
Scale: 1:5,000

Uttlesford Draft Local Plan Submission 2017
Felsted (Hartford End) Inset Map

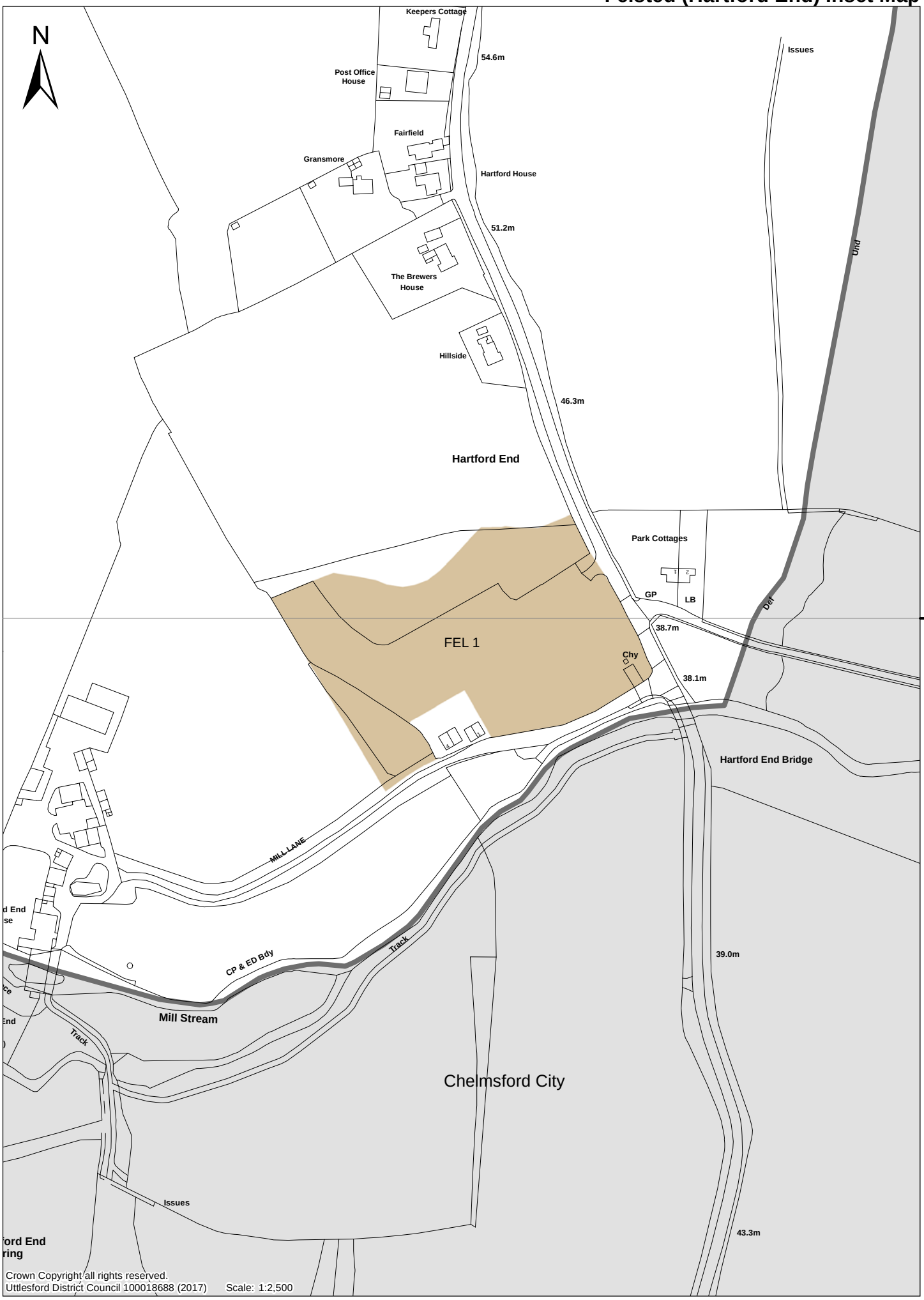

Crown Copyright all rights reserved.
Uttlesford District Council 100018688 (2017) Scale: 1:2,500

Uttlesford Draft Local Plan Submission 2017
Felsted (Watch House Green/Bannister Green) Inset Map

(Crown Copyright all rights reserved.
Uttlesford District Council 100018688 (2017)

Scale: 1:7,500

Uttlesford Draft Local Plan Submission 2017
Felsted Village Inset Map

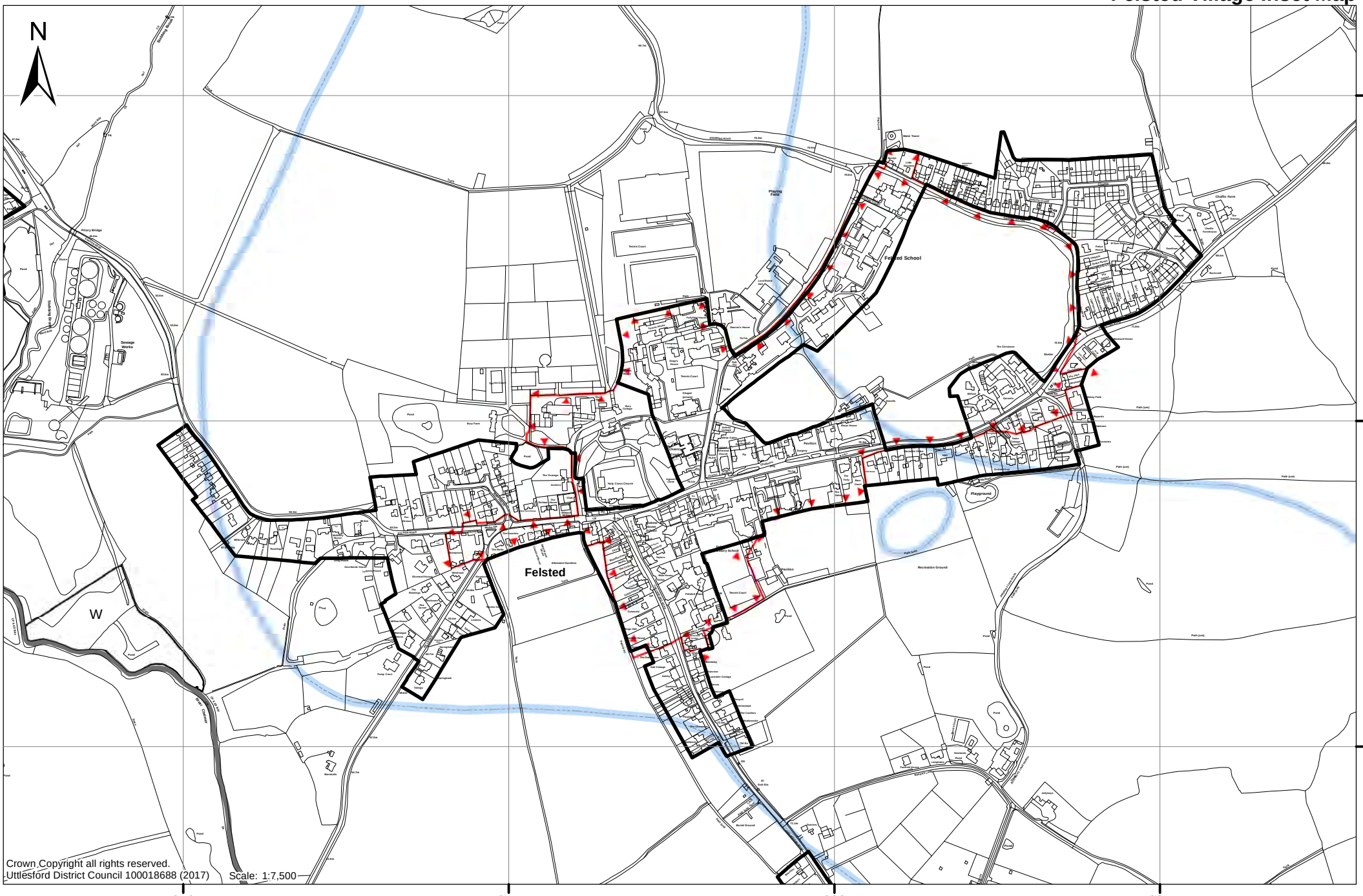

Crown Copyright all rights reserved.
Uttlesford District Council 100018688 (2017)

Scale: 1:7,500

Uttlesford Draft Local Plan Submission 2017
Flitch Green Inset Map

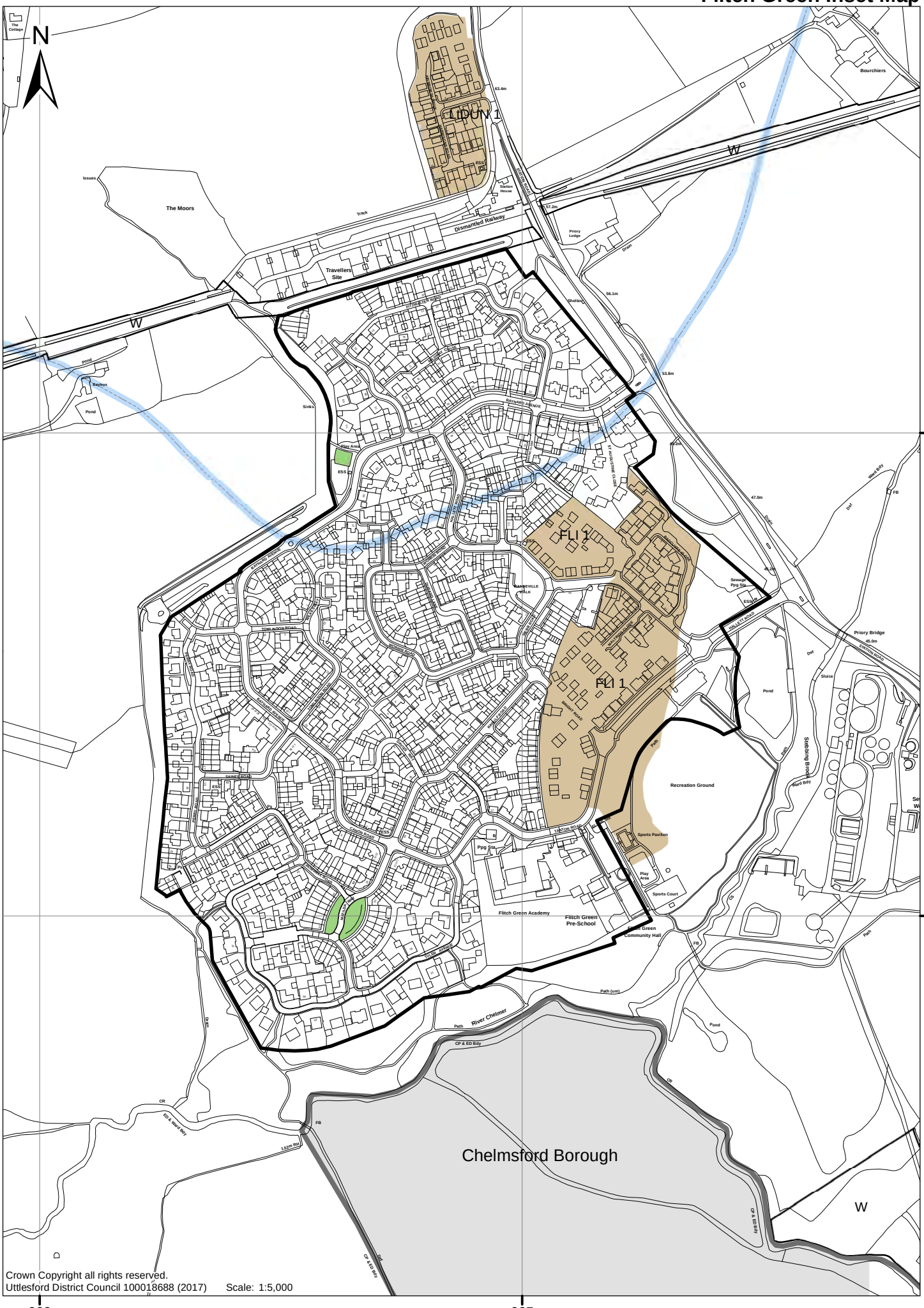

Crown Copyright all rights reserved.
Uttlesford District Council 100018688 (2017) Scale: 1:5,000

Uttlesford Draft Local Plan Submission 2017
Great Easton Inset Map

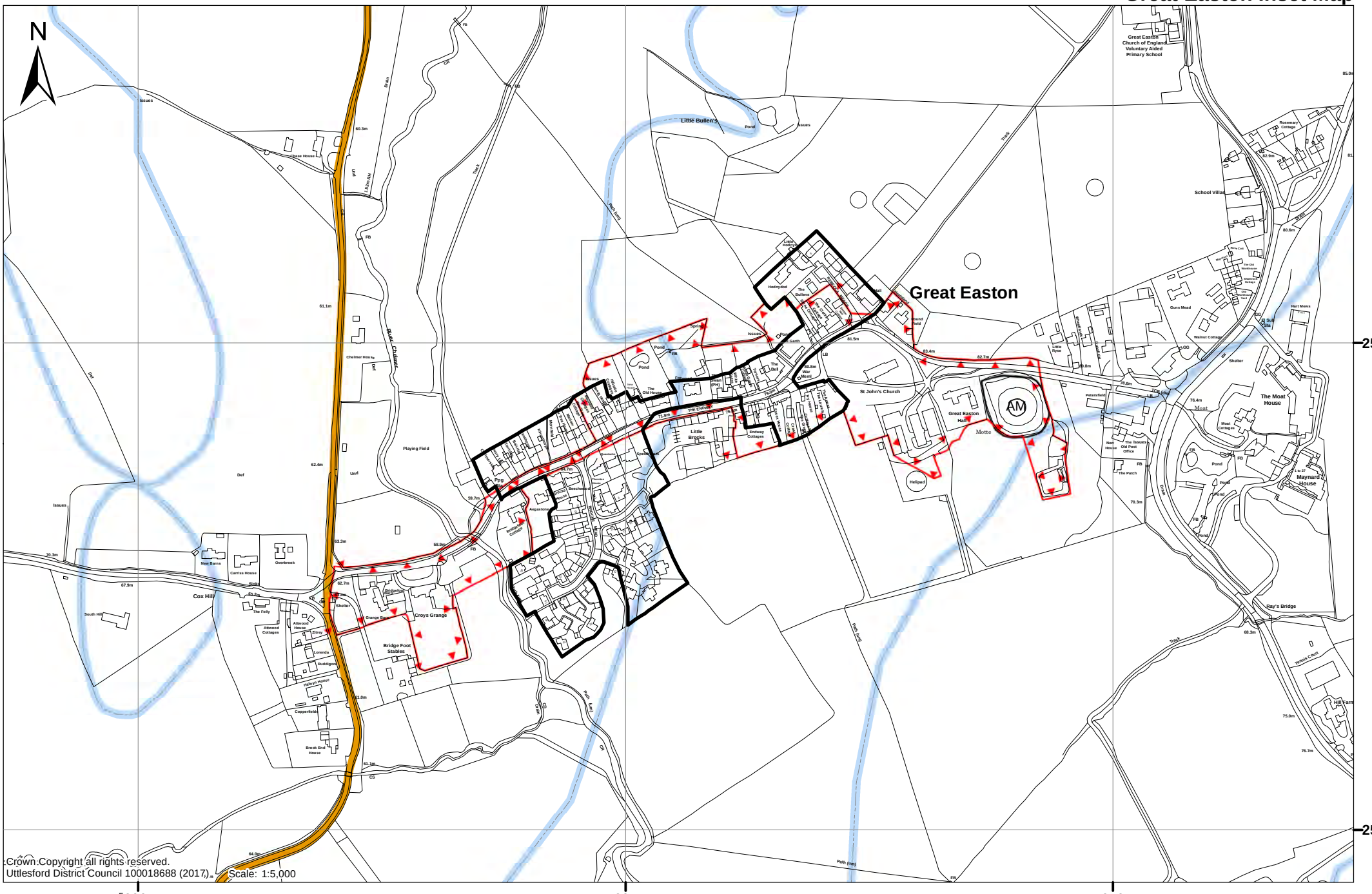

Uttlesford Draft Local Plan Submission 2017
Great Sampford Inset Map

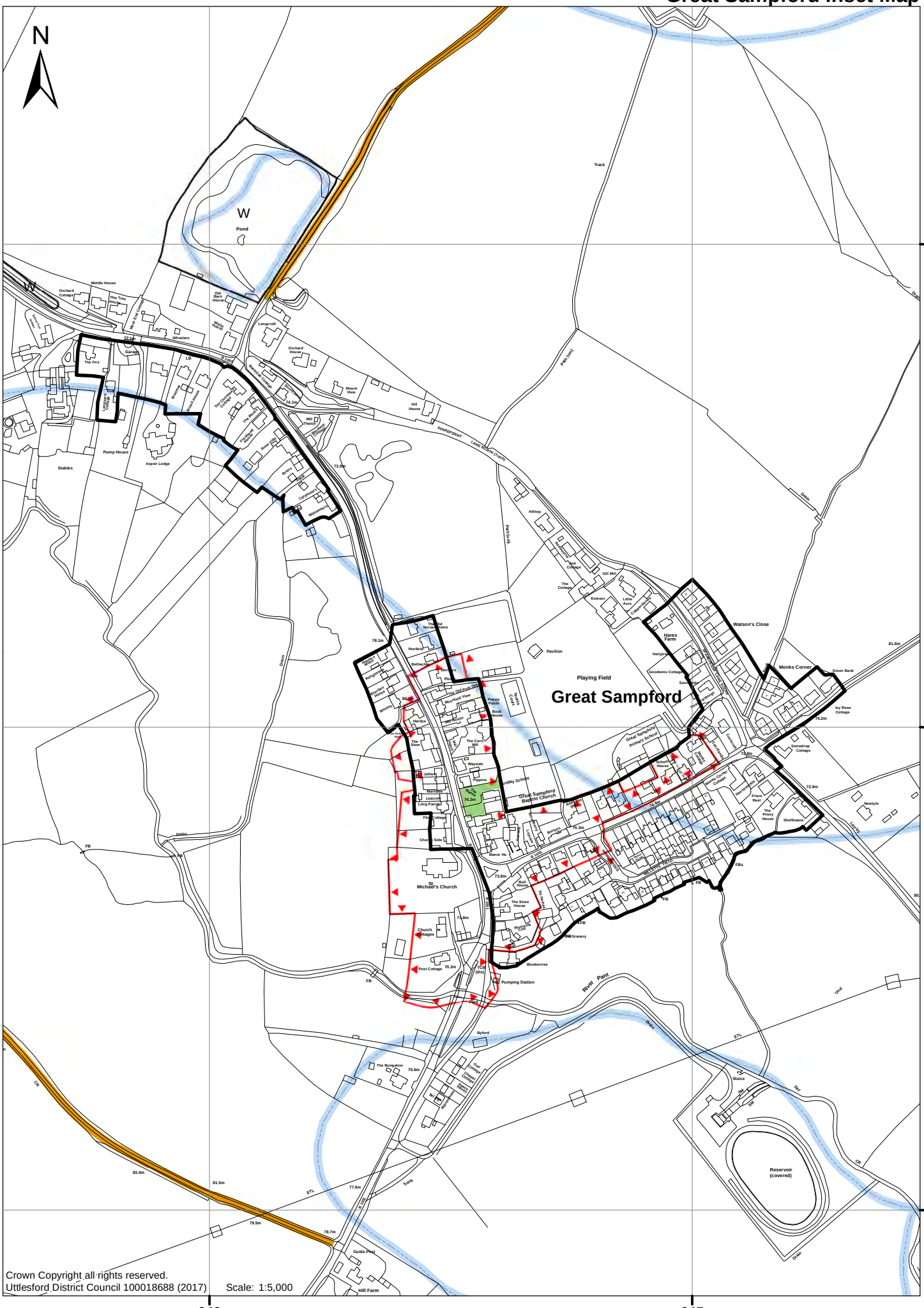

Crown Copyright all rights reserved.
Uttlesford District Council 100018688 (2017)

Scale: 1:5,000

Uttlesford Draft Local Plan Submission 2017
Hatfield Broad Oak Inset Map

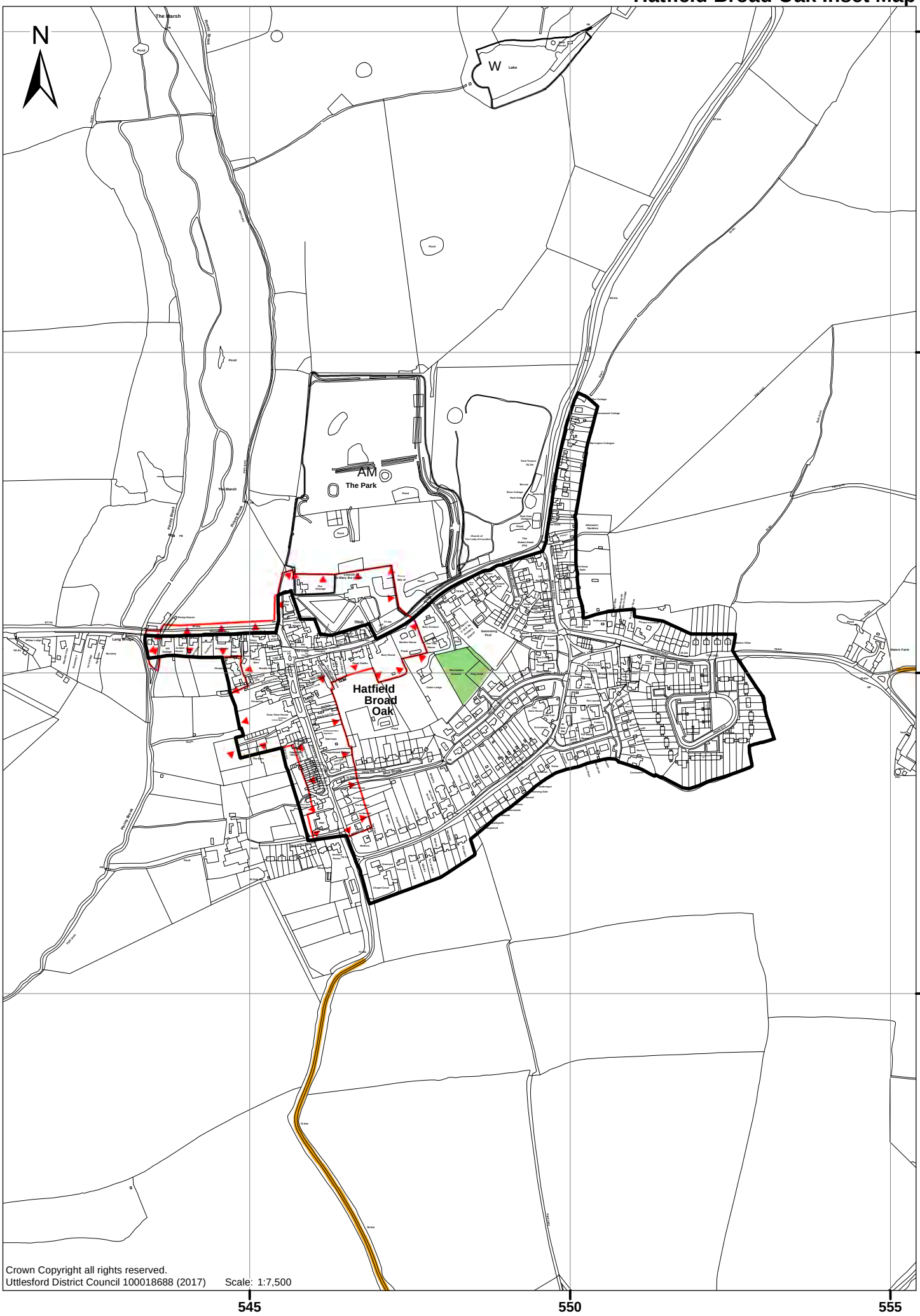

Crown Copyright all rights reserved.
Uttlesford District Council 100018688 (2017) Scale: 1:7,500

Uttlesford Draft Local Plan Submission 2017
Henham Inset Map

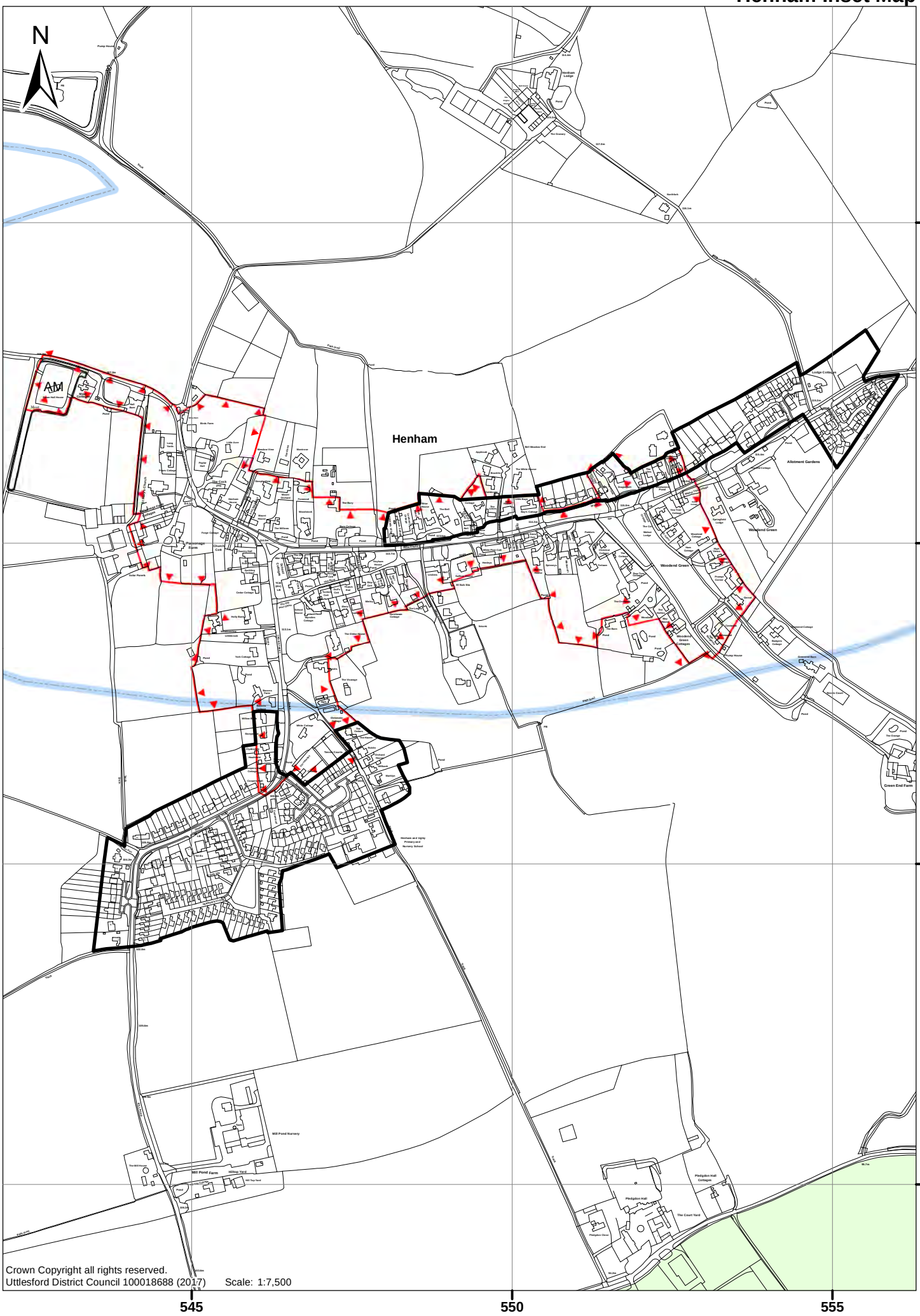

Crown Copyright all rights reserved.
Uttlesford District Council 100018688 (2017) Scale: 1:7,500

Uttlesford Draft Local Plan Submission 2017
Leaden Roding Inset Map

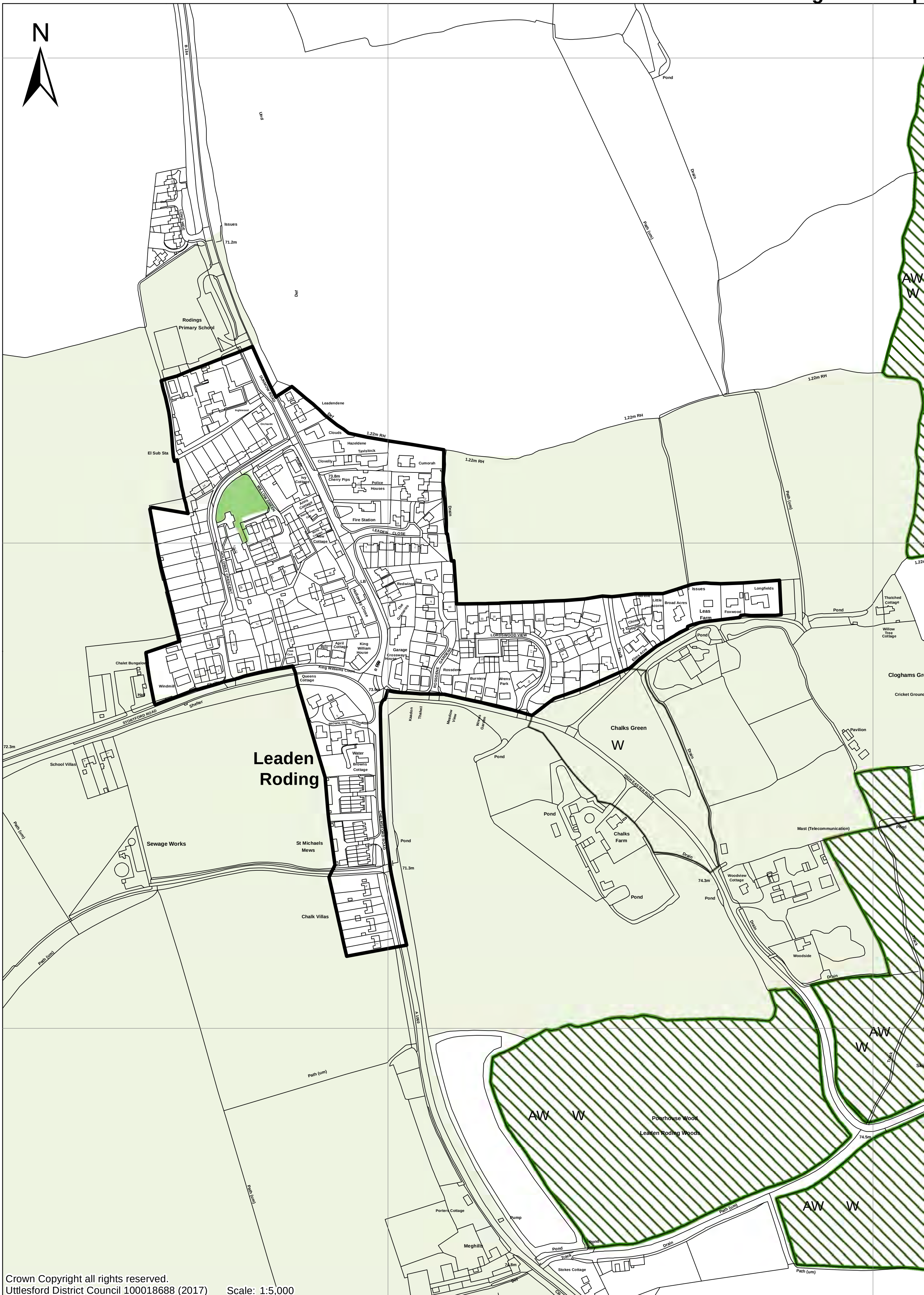

Crown Copyright all rights reserved.
Uttlesford District Council 100018688 (2017)

Uttlesford Draft Local Plan Submission 2017
Little Hallingbury (North) Inset Map

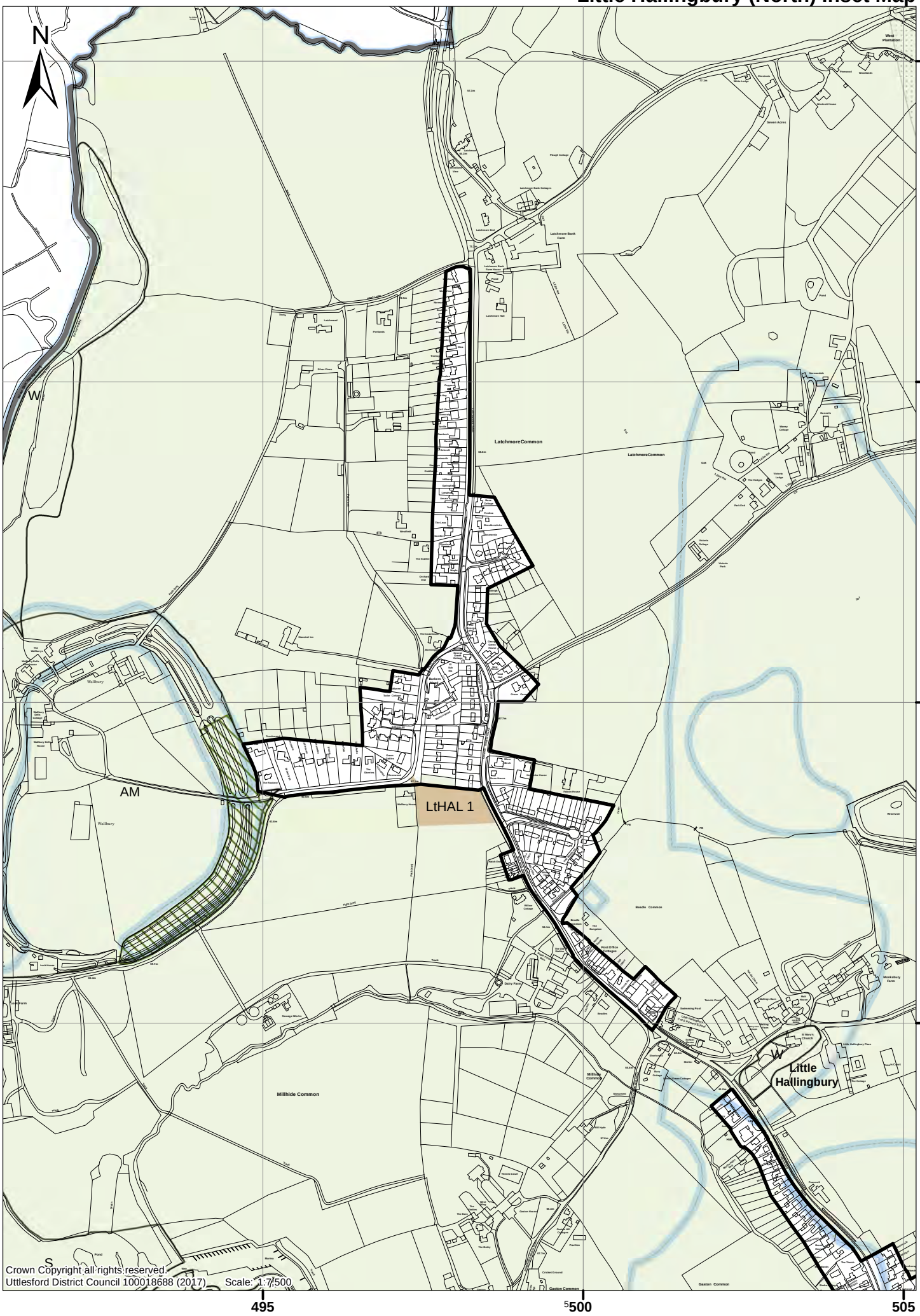

Uttlesford Draft Local Plan Submission 2017
Little Hallingbury (South) Inset Map

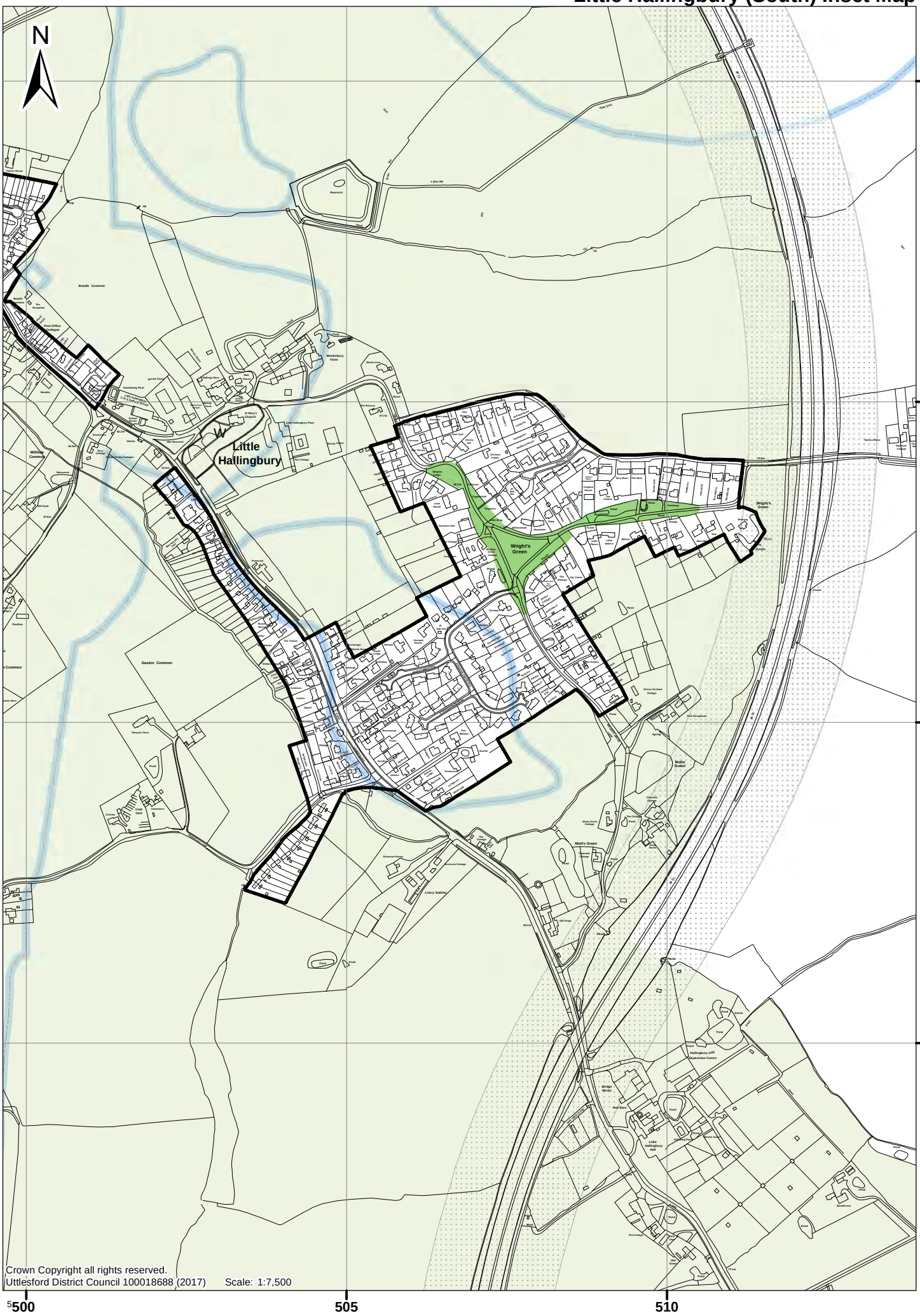

Crown Copyright all rights reserved.
Uttlesford District Council 100018688 (2017) Scale: 1:7,500

Uttlesford Draft Local Plan Submission 2017
Manuden Inset Map

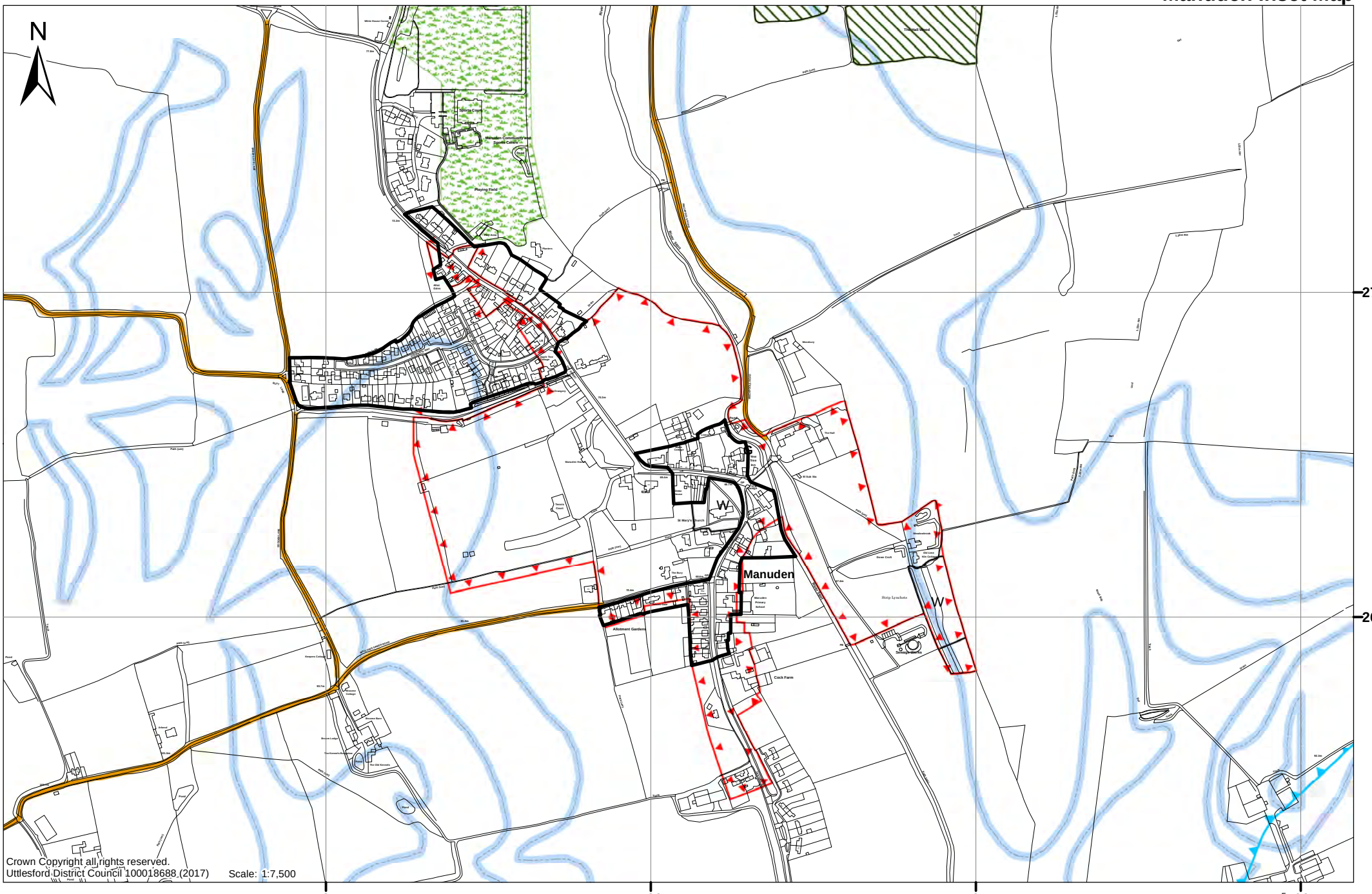

Crown Copyright all rights reserved.
Uttlesford District Council 100018688 (2017)

Scale: 1:7,500

Uttlesford Draft Local Plan Submission 2017
Quendon & Rickling Green Inset Map

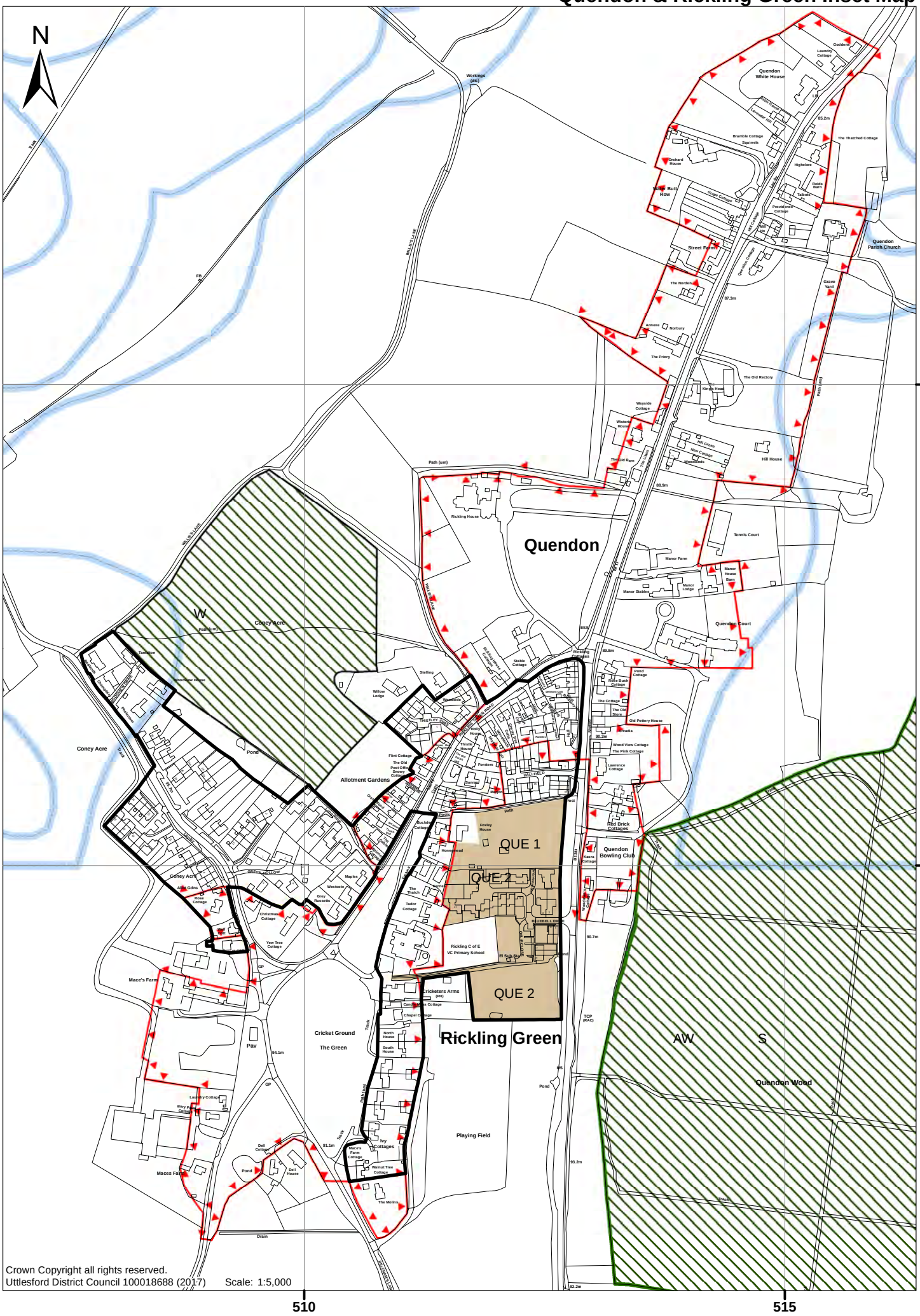

Crown Copyright all rights reserved.
Uttlesford District Council 100018688 (2017) Scale: 1:5,000

Uttlesford Draft Local Plan Submission 2017
Radwinter Inset Map

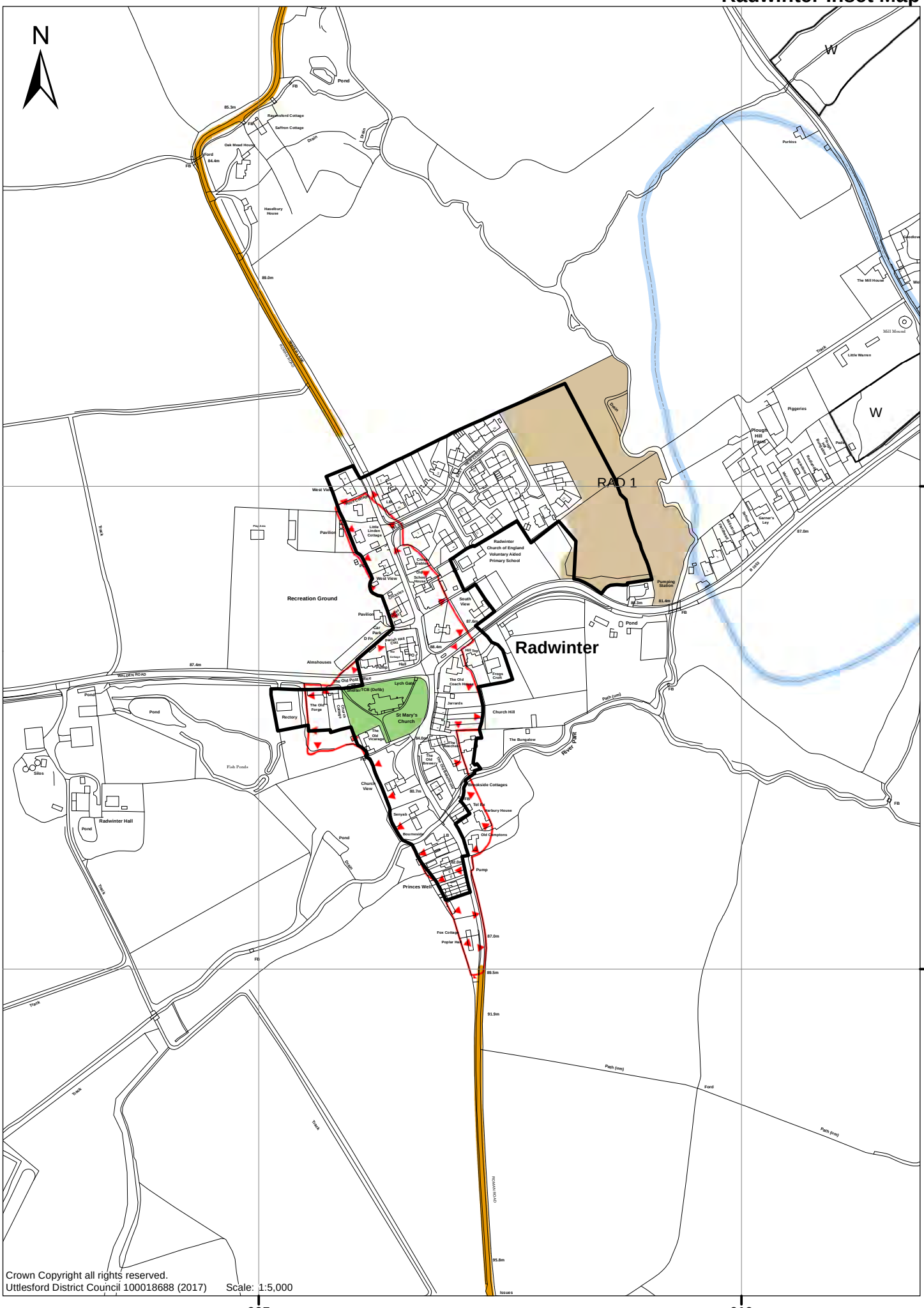

Crown Copyright all rights reserved.
Uttlesford District Council 100018688 (2017) Scale: 1:5,000

Uttlesford Draft Local Plan Submission 2017
Stebbing Inset Map

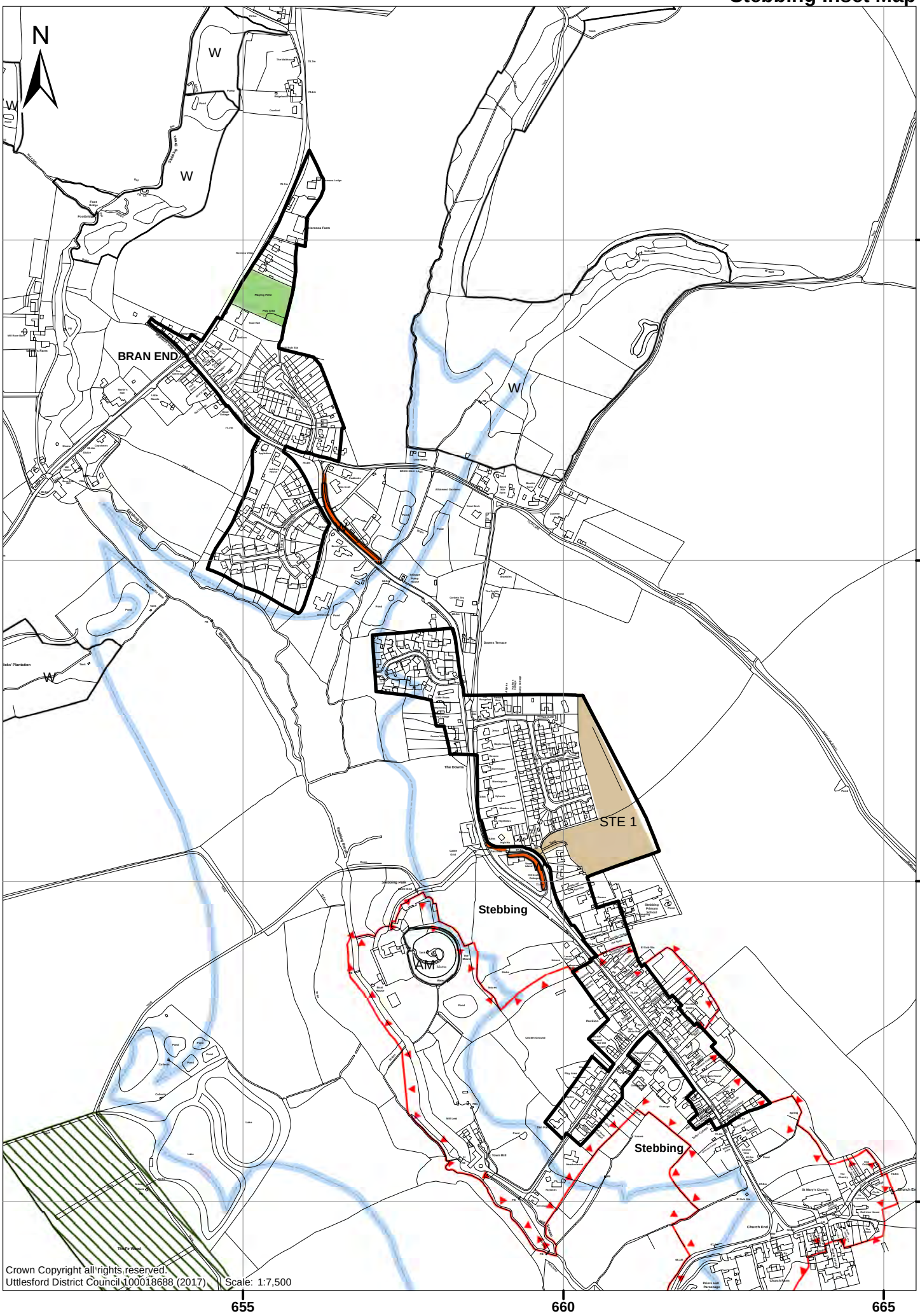

Crown Copyright all rights reserved.
Uttlesford District Council 100018688 (2017)
Scale: 1:7,500